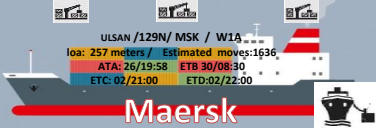


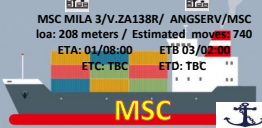


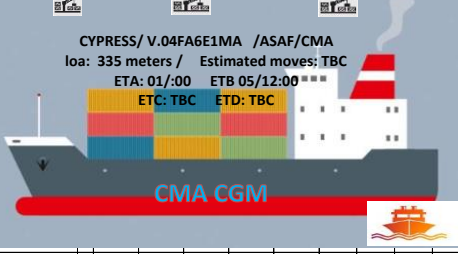

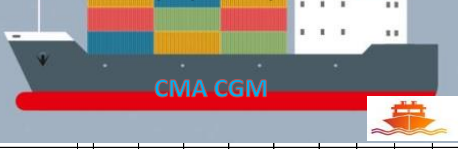







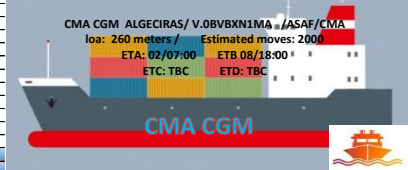

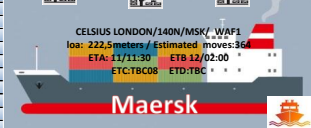







UNICARGAS		BERTH TC2 = 360 METERS												BERTH TC3 = 210 METERS						SONILS																																																																																																																																																									
Date	Time	OPS Type	30	30	30	30	25	25	25	25	24	15	18	13	26	25	25	26	24	OPS Type																																																																																																																																																									
2/Oct/2021	0:00		 <p>ULSAN /129N/ MSK / W1A loa: 257 meters / Estimated moves:1636 ATA: 26/19:58 ETB 30/08:30 ETC: 02/21:00 ETD:02/22:00</p>												 <p>ELBELLA /V.2120 /MSK/ ZAA loa: 175,54 meters / Estimated moves: 1100 ATA: 25/12:00 ETB 30/08:35 ETC:02/22:00 ETD:02/23:00</p>																																																																																																																																																														
	3/Oct/2021	0:00																				 <p>MAERSK SOFIA / V.137E /FW6/MSK loa: 335 /meters / estimated moves:1955 ATA: 23/03:00 ETB: 02/23:00 ETC: TBC ETD: TBC</p>												 <p>MSC MILA 3/V.ZA138R/ ANGSERV/ MSC loa: 208 meters / Estimated moves: 740 ETA: 03/08:00 ETB 03/02:00 ETC: TBC ETD: TBC</p>																																																																																																																																											
		4/Oct/2021																			0:00																				 <p>Maersk</p>												 <p>FLENSBURG/ V.0025S/NDG/ WAF1 loa: 134 meters / Estimated moves: 700 ETA: 03/09:00 ETB 04/18:00 ETC: TBC ETD: TBC</p>																																																																																																																								
																					5/Oct/2021																			0:00																				 <p>CYPRESS/ V.04FAGE1MA /ASAF/CMA loa: 335 meters / Estimated moves: TBC ETA: 01/00 ETB 05/12:00 ETC: TBC ETD: TBC</p>												 <p>FLENSBURG/ V.0025S/NDG/ WAF1 loa: 134 meters / Estimated moves: 700 ETA: 03/09:00 ETB 04/18:00 ETC: TBC ETD: TBC</p>																																																																																																					
																																								6/Oct/2021																			0:00																				 <p>CMA CGM</p>												 <p>FLENSBURG/ V.0025S/NDG/ WAF1 loa: 134 meters / Estimated moves: 700 ETA: 03/09:00 ETB 04/18:00 ETC: TBC ETD: TBC</p>																																																																																		
																																																											7/Oct/2021																			0:00																				 <p>BSG BAHAMAS/139N/MSK/ WAF1 loa: 162 meters / Estimated moves: 578 ETA: 04/11:30 ETB 07/06:00 ETC:TBC ETD:TBC</p>												 <p>FLENSBURG/ V.0025S/NDG/ WAF1 loa: 134 meters / Estimated moves: 700 ETA: 03/09:00 ETB 04/18:00 ETC: TBC ETD: TBC</p>																																																															
																																																																														8/Oct/2021																			0:00																				 <p>Maersk</p>												 <p>FLENSBURG/ V.0025S/NDG/ WAF1 loa: 134 meters / Estimated moves: 700 ETA: 03/09:00 ETB 04/18:00 ETC: TBC ETD: TBC</p>																																												
																																																																																																	9/Oct/2021																			0:00																				 <p>CMA CGM ALGECIRAS/ V.0BVBXN1MA /ASAF/CMA loa: 260 meters / Estimated moves: 2000 ETA: 02/07:00 ETB 08/18:00 ETC: TBC ETD: TBC</p>												 <p>FLENSBURG/ V.0025S/NDG/ WAF1 loa: 134 meters / Estimated moves: 700 ETA: 03/09:00 ETB 04/18:00 ETC: TBC ETD: TBC</p>																									
																																																																																																																				10/Oct/2021																			0:00																				 <p>CMA CGM</p>												 <p>FLENSBURG/ V.0025S/NDG/ WAF1 loa: 134 meters / Estimated moves: 700 ETA: 03/09:00 ETB 04/18:00 ETC: TBC ETD: TBC</p>						
																																																																																																																																							11/Oct/2021																			0:00																			
12/Oct/2021			0:00		 <p>CELSIUS LONDON/140N/MSK/ WAF1 loa: 222,5meters / Estimated moves:360 ETA: 11/11:30 ETB 12/02:00 ETC:TBC08 ETD:TBC</p>												 <p>FLENSBURG/ V.0025S/NDG/ WAF1 loa: 134 meters / Estimated moves: 700 ETA: 03/09:00 ETB 04/18:00 ETC: TBC ETD: TBC</p>																																																																																																																																																												
	13/Oct/2021		0:00																				 <p>Maersk</p>												 <p>FLENSBURG/ V.0025S/NDG/ WAF1 loa: 134 meters / Estimated moves: 700 ETA: 03/09:00 ETB 04/18:00 ETC: TBC ETD: TBC</p>																																																																																																																																										

Day	Time	Ship Name	Line	Loa	ETA	ETB	ETD	Other Info
14/Oct/2021	12:00							
	14:00							
	16:00							
	18:00							
	20:00							
	22:00							
	0:00							
	2:00							
	4:00							
	6:00							
15/Oct/2021	8:00							
	10:00							
	12:00							
	14:00							
	16:00							
	18:00							
	20:00							
	22:00							
	0:00							
	2:00							
16/Oct/2021	4:00							
	6:00							
	8:00							
	10:00							
	12:00							
	14:00							
	16:00							
	18:00							
	20:00							
	22:00							
17/Oct/2021	0:00							
	2:00							
	4:00							
	6:00							
	8:00							
	10:00							
	12:00							
	14:00							
	16:00							
	18:00							
18/Oct/2021	20:00							
	22:00							
	0:00							
	2:00							
	4:00							
	6:00							
	8:00							
	10:00							
	12:00							
	14:00							
19/Oct/2021	16:00							
	18:00							
	20:00							
	22:00							
	0:00							
	2:00							
	4:00							
	6:00							
	8:00							
	10:00							
20/Oct/2021	12:00							
	14:00							
	16:00							
	18:00							
	20:00							
	22:00							
	0:00							
	2:00							
	4:00							
	6:00							
21/Oct/2021	8:00							
	10:00							
	12:00							
	14:00							
	16:00							
	18:00							
	20:00							
	22:00							
	0:00							
	2:00							
22/Oct/2021	4:00							
	6:00							
	8:00							
	10:00							
	12:00							
	14:00							
	16:00							
	18:00							
	20:00							
	22:00							
23/Oct/2021	0:00							
	2:00							
	4:00							
	6:00							
	8:00							
	10:00							
	12:00							
	14:00							
	16:00							
	18:00							
24/Oct/2021	20:00							
	22:00							
	0:00							
	2:00							
	4:00							
	6:00							
	8:00							
	10:00							
	12:00							
	14:00							
25/Oct/2021	16:00							
	18:00							
	20:00							
	22:00							
	0:00							
	2:00							
	4:00							
	6:00							
	8:00							
	10:00							
26/Oct/2021	12:00							
	14:00							
	16:00							
	18:00							
	20:00							
	22:00							
	0:00							
	2:00							
	4:00							
	6:00							


GH MELTEM/V.ZA132R/ ANGSERV/MSC
loa: 212 meters / Estimated moves: 340
ETA: 13/10:00 ETB 13/12:00
ETC: TBC ETD: TBC




FLensburg/V.80075/ND5/ WAF/MSK
loa: 138 meters / Estimated moves: 1140
ETA: 13/07:00 ETB 14/16:00
ETC: TBC ETD: TBC




CMA CGM NABUCCO / V.04FAAE1MA /ASAF/CMA
loa: 334 meters / Estimated moves: TBC
ETA: 13/04:30 ETB 15/09:00
ETC: TBC ETD: TBC




NORTHERN POWER/ V.0BVC1N1MA /EURAFS/CMA
loa: 264 meters / Estimated moves: TBC
ETA: 15/14:00 ETB 17/16:00
ETC: TBC ETD: TBC




MEDELSSOHN/ V.141N/W1A/MSK
loa: 237 meters / estimated moves: TBC
ETA: 18/10:00 ETB 19/02:00
ETC: TBC ETD: TBC




MSC CAPRI/V.ZA131R/ ANGSERV/MSK
loa: 208 meters / Estimated moves: TBC
ETA: 19/04:46 ETB 19/09:00
ETC: TBC ETD: TBC



MSC ANNAMARIA/V.ZA139A/ ANGSERV/MSK
loa: 187 meters / Estimated moves: TBC
ETA: 21/17:30 ETB 21/20:00
ETC: TBC ETD: TBC



IRENES RESOLVE/ V.14225/ND5/ EURAFS
loa: 230,92 meters / Estimated moves: TBC
ETA: 22/07:40 ETB 23/14:00
ETC: TBC ETD: TBC



MSC POSITANO/V.ZA137A/ ANGSERV/MSK
loa: 208 meters / Estimated moves: TBC
ETA: 24/12:36 ETB 24/14:00
ETC: TBC ETD: TBC



