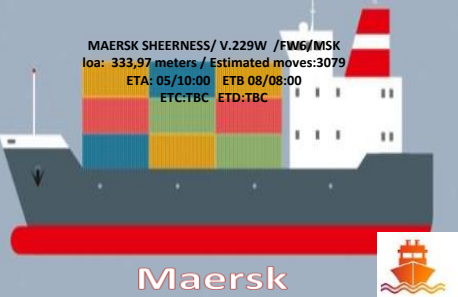




SOGESTER - PLANO DE ATRACAÇÃO
SOGESTER - BERTHING PLAN

UNICARGAS		BERTH TC2 = 360 METERS														BERTH TC3 = 210 METERS								SONLS	
Date	Time	OPS Type	30	30	30	30	30	25	25	25	26	25	25	24	15	18	13	26	25	25	26	24	OPS Type		
2/Sep/2022	0:00																								
	2:00																								
	4:00																								
	6:00																								
	8:00																								
	10:00																								
3/Sep/2022	12:00																								
	14:00																								
	16:00																								
	18:00																								
	20:00																								
	22:00																								
4/Sep/2022	0:00																								
	2:00																								
	4:00																								
	6:00																								
	8:00																								
	10:00																								
5/Sep/2022	12:00																								
	14:00																								
	16:00																								
	18:00																								
	20:00																								
	22:00																								
6/Sep/2022	0:00																								
	2:00																								
	4:00																								
	6:00																								
	8:00																								
	10:00																								
7/Sep/2022	12:00																								
	14:00																								
	16:00																								
	18:00																								
	20:00																								
	22:00																								
8/Sep/2022	0:00																								
	2:00																								
	4:00																								
	6:00																								
	8:00																								
	10:00																								
9/Sep/2022	12:00																								
	14:00																								
	16:00																								
	18:00																								
	20:00																								
	22:00																								
10/Sep/2022	0:00																								
	2:00																								
	4:00																								
	6:00																								
	8:00																								
	10:00																								
11/Sep/2022	12:00																								
	14:00																								
	16:00																								
	18:00																								
	20:00																								
	22:00																								
12/Sep/2022	0:00																								
	2:00																								
	4:00																								
	6:00																								
	8:00																								
	10:00																								
13/Sep/2022	12:00																								
	14:00																								



	16:00		
	18:00		
	20:00		
	22:00		
	0:00		
	2:00		
	4:00		
	6:00		
	8:00		
14/Sep/2022	10:00		
	12:00		
	14:00		
	16:00		
	18:00		
	20:00		
	22:00		
	0:00		
	2:00		
	4:00		
	6:00		
	8:00		
15/Sep/2022	10:00		
	12:00		
	14:00		
	16:00		
	18:00		
	20:00		
	22:00		
	0:00		
	2:00		
	4:00		
	6:00		
	8:00		
16/Sep/2022	10:00		
	12:00		
	14:00		
	16:00		
	18:00		
	20:00		
	22:00		
	0:00		
	2:00		
	4:00		
	6:00		
	8:00		
17/Sep/2022	10:00		
	12:00		
	14:00		
	16:00		
	18:00		
	20:00		
	22:00		
	0:00		
	2:00		
	4:00		
	6:00		
	8:00		
18/Sep/2022	10:00		
	12:00		
	14:00		
	16:00		
	18:00		
	20:00		
	22:00		
	0:00		
	2:00		
	4:00		
	6:00		
	8:00		
19/Sep/2022	10:00		
	12:00		
	14:00		
	16:00		
	18:00		
	20:00		
	22:00		
	0:00		
	2:00		
	4:00		
	6:00		
	8:00		
20/Sep/2022	10:00		
	12:00		
	14:00		
	16:00		
	18:00		
	20:00		
	22:00		
	0:00		
	2:00		
	4:00		
	6:00		
	8:00		
21/Sep/2022	10:00		
	12:00		
	14:00		
	16:00		
	18:00		
	20:00		
	22:00		
	0:00		
	2:00		
	4:00		
	6:00		
	8:00		
22/Sep/2022	10:00		
	12:00		
	14:00		
	16:00		
	18:00		
	20:00		
	22:00		
	0:00		
	2:00		
	4:00		
	6:00		
	8:00		
23/Sep/2022	10:00		
	12:00		
	14:00		
	16:00		
	18:00		
	20:00		
	22:00		
	0:00		
	2:00		
	4:00		
	6:00		
	8:00		
24/Sep/2022	10:00		
	12:00		
	14:00		
	16:00		
	18:00		
	20:00		
	22:00		
	0:00		
	2:00		
	4:00		
	6:00		
	8:00		
25/Sep/2022	10:00		
	12:00		
	14:00		
	16:00		
	18:00		
	20:00		
	22:00		
	0:00		
	2:00		
	4:00		
	6:00		
	8:00		
26/Sep/2022	10:00		
	12:00		
	14:00		
	16:00		
	18:00		



MAERSK SOFIA/V.230W/FEW6/MSK
 loa: 335,4 meters / Estimated moves:2472
 ETA: 11/22:00 ETB 13/18:00
 ETC:TBC ETD:TBC

Maersk



MSC SARYA II/V.ZA2234A/ ANCSERV/MSK
 loa: 207,3 meters / Estimated moves:300
 ETA: 14/22:00 ETB 15/09:00
 ETC:TBC ETD:TBC

MSC



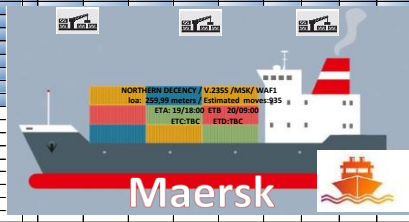
CMA CGM ALGECIRAS/V.OBVE8N1MA/ EURAFS/CMA
 loa:243 meters / Estimated / moves:354
 ETA: 14/14:00 ETB 16/14:00
 ETC:TBC ETD:TBC

CMA CGM




MSC CAPRI V.ZA233A/ANCSERV/MSK
 loa: 187 meters / Estimated / moves:700
 ETA: 15/08:00 ETB 16/09:00
 ETC:TBC ETD:TBC

MSC



NORTHERN DEENCY / V.2355 /MSK/ WAF1
 loa: 259,99 meters / Estimated moves:935
 ETA: 19/14:00 ETB 20/09:00
 ETC:TBC ETD:TBC

Maersk



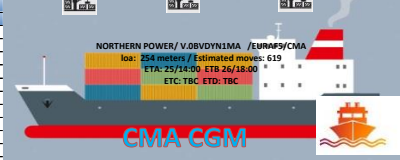







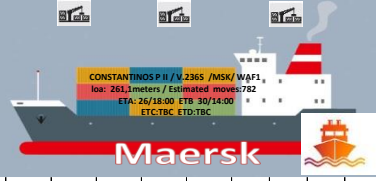

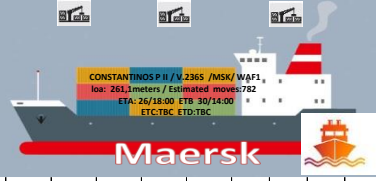

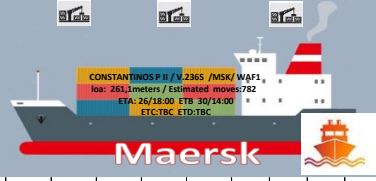

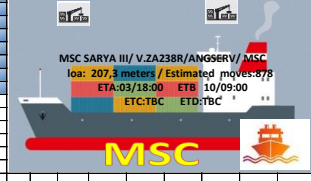

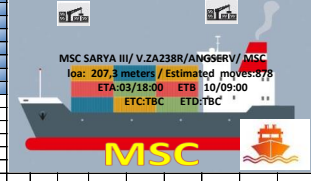

MSC POSITANO/V.ZA236R/ ANCSERV/MSK
 loa: 208 meters / Estimated moves:950
 ETA: 21/09:35 ETB 21/13:00
 ETC:TBC ETD:TBC

MSC



NORTHERN JUVENILE/V.04FCYE1MA/ASAF/CMA
 loa: 335meters / Estimated moves:2891
 ETA: 19/13:00 ETB 21/19:00
 ETC:TBC ETD:TBC

CMA CGM

27/Sep/2022	20:00	 <p>NORTHERN POWER/ V.08VDVY11MA / LMB089/CMA loa: 254 meters / Estimated moves: 619 ETA: 25/14:00 ETB 26/18:00 ETC:TBC ETD:TBC</p>	 <p>MSC MELTEMI III/ V.2A236A/ ANGSERV/ MSC loa: 212 meters / Estimated moves: 1090 ETA: 27/09:24 ETB 29/09:00 ETC:TBC ETD:TBC</p>
	22:00		
	0:00		
	2:00		
	4:00		
	6:00		
	8:00		
	10:00		
	12:00		
	14:00		
	16:00		
	18:00		
28/Sep/2022	20:00	 <p>CMA CGM NABUCCO/ V.04FDOE11MA/ASA/CMA loa: 334 meters / Estimated moves: 2638 ETA: 26/07:30 ETB 27/23:00 ETC:TBC ETD:TBC</p>	 <p>MSC MELTEMI III/ V.2A236A/ ANGSERV/ MSC loa: 212 meters / Estimated moves: 1090 ETA: 27/09:24 ETB 29/09:00 ETC:TBC ETD:TBC</p>
	22:00		
	0:00		
	2:00		
	4:00		
	6:00		
	8:00		
	10:00		
	12:00		
	14:00		
	16:00		
	18:00		
29/Sep/2022	20:00	 <p>CMA CGM NABUCCO/ V.04FDOE11MA/ASA/CMA loa: 334 meters / Estimated moves: 2638 ETA: 26/07:30 ETB 27/23:00 ETC:TBC ETD:TBC</p>	 <p>MSC MELTEMI III/ V.2A236A/ ANGSERV/ MSC loa: 212 meters / Estimated moves: 1090 ETA: 27/09:24 ETB 29/09:00 ETC:TBC ETD:TBC</p>
	22:00		
	0:00		
	2:00		
	4:00		
	6:00		
	8:00		
	10:00		
	12:00		
	14:00		
	16:00		
	18:00		
30/Sep/2022	20:00	 <p>CMA CGM NABUCCO/ V.04FDOE11MA/ASA/CMA loa: 334 meters / Estimated moves: 2638 ETA: 26/07:30 ETB 27/23:00 ETC:TBC ETD:TBC</p>	 <p>MSC MELTEMI III/ V.2A236A/ ANGSERV/ MSC loa: 212 meters / Estimated moves: 1090 ETA: 27/09:24 ETB 29/09:00 ETC:TBC ETD:TBC</p>
	22:00		
	0:00		
	2:00		
	4:00		
	6:00		
	8:00		
	10:00		
	12:00		
	14:00		
	16:00		
	18:00		
1/Oct/2022	20:00	 <p>CONSTANTINOS P II / V.2365 / MSK / WGF1 loa: 261,3meters / Estimated moves:782 ETA: 26/18:00 ETB 30/14:00 ETC:TBC ETD:TBC</p>	 <p>MSC MELTEMI III/ V.2A236A/ ANGSERV/ MSC loa: 212 meters / Estimated moves: 1090 ETA: 27/09:24 ETB 29/09:00 ETC:TBC ETD:TBC</p>
	22:00		
	0:00		
	2:00		
	4:00		
	6:00		
	8:00		
	10:00		
	12:00		
	14:00		
	16:00		
	18:00		
2/Oct/2022	20:00	 <p>CONSTANTINOS P II / V.2365 / MSK / WGF1 loa: 261,3meters / Estimated moves:782 ETA: 26/18:00 ETB 30/14:00 ETC:TBC ETD:TBC</p>	 <p>MSC MELTEMI III/ V.2A236A/ ANGSERV/ MSC loa: 212 meters / Estimated moves: 1090 ETA: 27/09:24 ETB 29/09:00 ETC:TBC ETD:TBC</p>
	22:00		
	0:00		
	2:00		
	4:00		
	6:00		
	8:00		
	10:00		
	12:00		
	14:00		
	16:00		
	18:00		
3/Oct/2022	20:00	 <p>CONSTANTINOS P II / V.2365 / MSK / WGF1 loa: 261,3meters / Estimated moves:782 ETA: 26/18:00 ETB 30/14:00 ETC:TBC ETD:TBC</p>	 <p>MSC MELTEMI III/ V.2A236A/ ANGSERV/ MSC loa: 212 meters / Estimated moves: 1090 ETA: 27/09:24 ETB 29/09:00 ETC:TBC ETD:TBC</p>
	22:00		
	0:00		
	2:00		
	4:00		
	6:00		
	8:00		
	10:00		
	12:00		
	14:00		
	16:00		
	18:00		
4/Oct/2022	20:00	 <p>MSC SARYA III/ V.2A238R/ ANGSERV/ MSC loa: 207,3 meters / Estimated moves:878 ETA: 03/18:00 ETB 10/09:00 ETC:TBC ETD:TBC</p>	 <p>MSC MELTEMI III/ V.2A236A/ ANGSERV/ MSC loa: 212 meters / Estimated moves: 1090 ETA: 27/09:24 ETB 29/09:00 ETC:TBC ETD:TBC</p>
	22:00		
	0:00		
	2:00		
	4:00		
	6:00		
	8:00		
	10:00		
	12:00		
	14:00		
	16:00		
	18:00		
5/Oct/2022	20:00	 <p>MSC SARYA III/ V.2A238R/ ANGSERV/ MSC loa: 207,3 meters / Estimated moves:878 ETA: 03/18:00 ETB 10/09:00 ETC:TBC ETD:TBC</p>	 <p>MSC MELTEMI III/ V.2A236A/ ANGSERV/ MSC loa: 212 meters / Estimated moves: 1090 ETA: 27/09:24 ETB 29/09:00 ETC:TBC ETD:TBC</p>
	22:00		
	0:00		
	2:00		
	4:00		
	6:00		
	8:00		
	10:00		
	12:00		
	14:00		
	16:00		
	18:00		